



CSA Planning Ltd.

American Planning Association Oregon Chapter
2011 Planning Conference: Technology For Public Involvement
May 6, 2011

www.csaplanning.net

Jay Harland
Principal
Melissa Stiles
Associate Planner

Poll Everywhere

- Provides real-time polling by cell phone or internet
- Creates powerpoint slides for your presentations
- Free account offers unlimited questions; 30 responses each
- For a fee, you can have more responses per poll

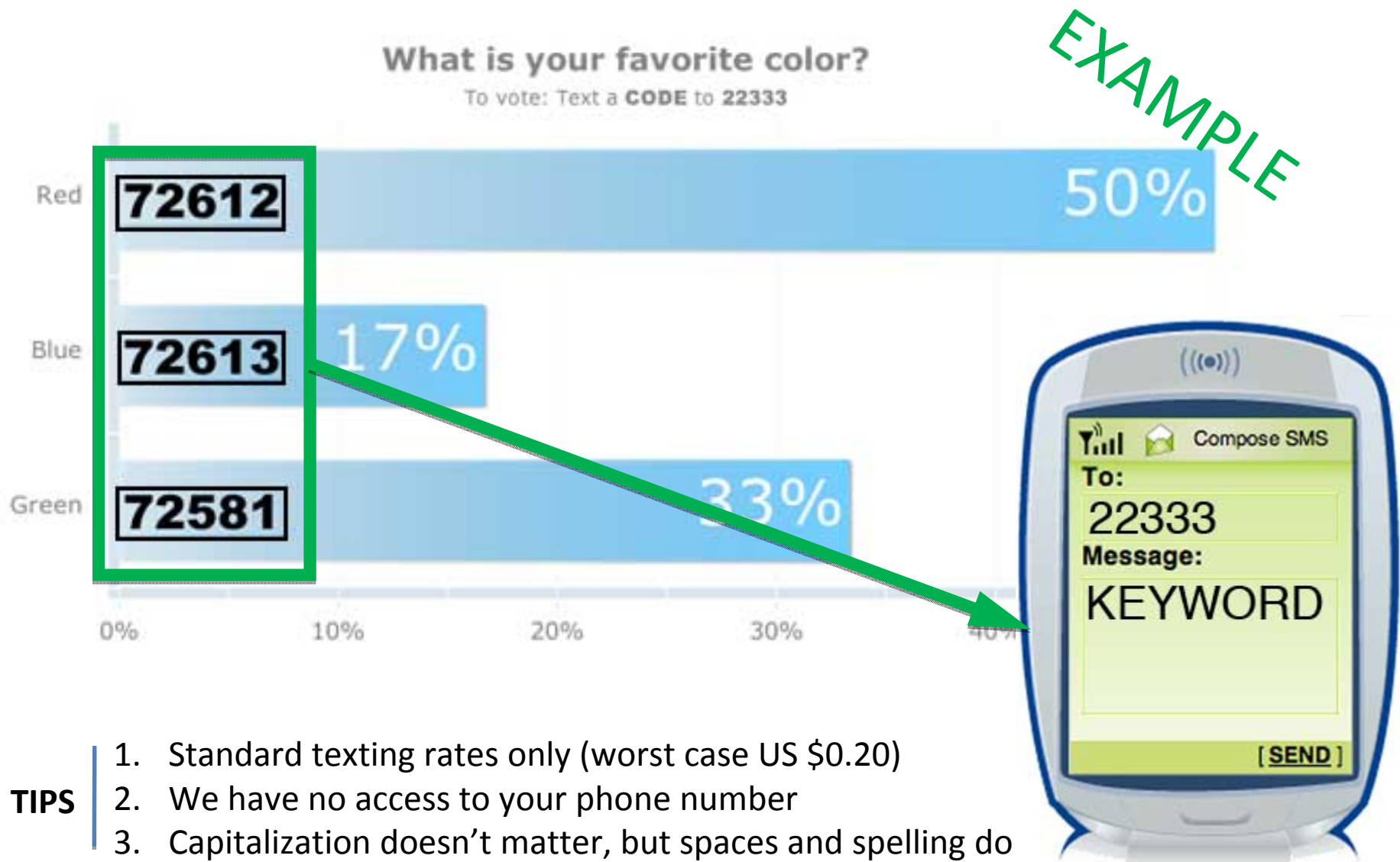


Poll Everywhere

- Take out your cell phones but leave them on silent
- You will participate in the poll by sending a text message or by responding at poll4.com
- Text messages may be free or there may be a small fee per text, depending on your plan
- Your privacy will be protected. We can't see your phone numbers and you won't receive follow up text messages outside this presentation

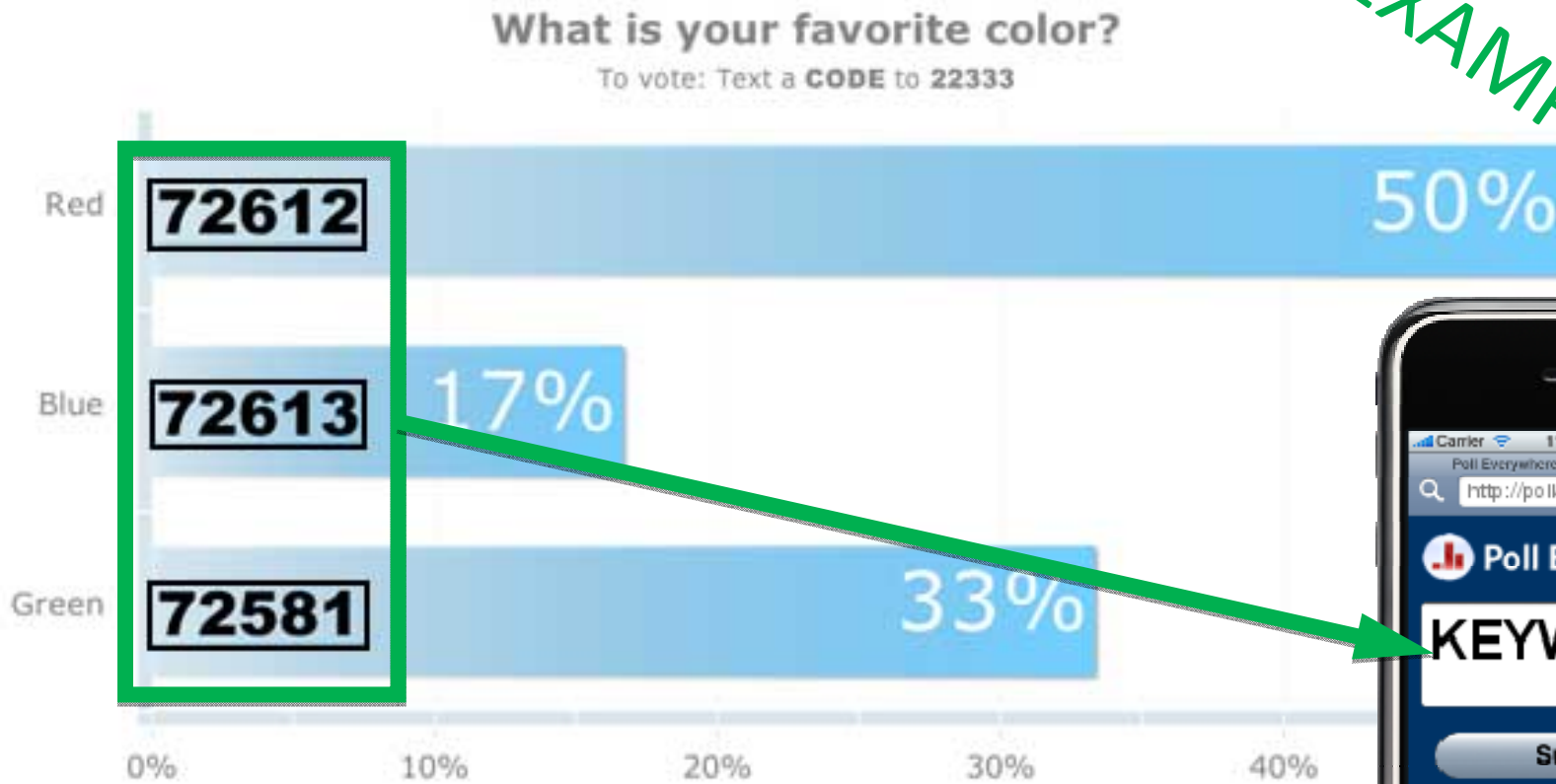


How To Vote via Texting



How To Vote via Poll4.com

EXAMPLE



TIP Capitalization doesn't matter, but spaces and spelling do

How To Vote via Texting

1. Create a new text message
2. Type 161943 in the body of the text message not in the subject line. **Leave a space** and type your name
3. Get ready to send to phone number 22333

*Don't press
Send yet!*



TIPS

1. Standard texting rates only (worst case US \$0.20)
2. We have no access to your phone number
3. Capitalization doesn't matter, but spaces and spelling do

How To Vote via Poll4.com

1. Go to <http://poll4.com>
2. Type 161943 in the body of the text message not in the subject line. **Leave a space** and type your name
3. Ger ready to send to phone number 22333

*Don't press
Send yet!*



TIP | Capitalization doesn't matter, but spaces and spelling do

What is your name?



Text **161943** and your message to **22333**



Submit **161943** and your message to **http://poll4.co**

⚡ No responses received yet. They will appear here...



www.csaplanning.net



How To Vote via Texting

Join the session

1. Create a new text message
2. In the body of the text message type 240188 (not in the subject line)
3. Send to phone number 22333
4. You will receive a text message "Much Ado About Planning"

Join the session



TIPS

1. Standard texting rates only (worst case US \$0.20)
2. We have no access to your phone number
3. Capitalization doesn't matter, but spaces and spelling do

How To Vote via Poll4.com

1. Go to <http://poll4.com>
2. In the body of the text message type 240188 (not in the subject line)
3. Send to phone number 22333
4. You will receive a text message "Much Ado About Planning"

Join the session



TIP | Capitalization doesn't matter, but spaces and spelling do

How To Vote via Texting

Practice Poll
Don't send
yet!

Practice Poll: What is state rock?

1. Create a new text message
2. In the body of the text message not in the subject line type 5 for agate, 6 for quarter or 7 for thunder egg
3. Get ready to send to phone number 22333



TIPS

1. Standard texting rates only (worst case US \$0.20)
2. We have no access to your phone number
3. Capitalization doesn't matter, but spaces and spelling do

How To Vote via Poll4.com

1. Go to <http://poll4.com>
2. Type 161943 in the body of the text message not in the subject line. **Leave a space** and type your name
3. Send to phone number 22333

*Practice Poll
Don't send
yet!*



TIP | Capitalization doesn't matter, but spaces and spelling do

What is the state rock?

 To join this session, send a message using the keyword 240188

 Text a **CODE** to **22333**

 Submit a **CODE** to **http://poll4.com**



www.csaplanning.net



What is the longest river located entirely in Oregon?

 To join this session, send a message using the keyword 240188

 Text a **CODE** to **22333**

 Submit a **CODE** to **http://poll4.com**



www.csaplanning.net



How many miles of coastline in Oregon?

 To join this session, send a message using the keyword 240188



Text a **CODE** to **22333**



Submit a **CODE** to <http://poll4.com>



www.csaplanning.net

What is the land area of Oregon?

 To join this session, send a message using the keyword 240188

 Text a **KEYWORD** to **22333**

 Submit a **KEYWORD** to **<http://poll4.com>**



www.csaplanning.net

What is the state nut?

 To join this session, send a message using the keyword 240188

 Text a **KEYWORD** to **22333**

 Submit a **KEYWORD** to **<http://poll4.com>**



www.csaplanning.net

Where is the safest place to be disaster?

 To join this session, send a message using the keyword 2



Text a **KEYWORD** to **22333**



Submit a **KEYWORD** to **<http://poll4.com>**

Tualatin **H**

Corvallis **I**

Lakeview **J**



www.csaplanning.net

Oregon Blue Book

Longest Partially in Oregon:

Columbia River, 1,232 miles

Snake River, 1,038 miles

Entirely in Oregon:

John Day River - 281 miles

Willamette River - 187 miles

Oregon Physical Dimensions:

Land Area = 96,002 sq miles

Water Area = 1,129 sqmiles

Coastline = 296 miles

Oregon State Rock: Thunder-egg (geode) named by the 1965 Legislature

Oregon State Nut: The hazelnut, or filbert (*Corylus avellana*) was named state nut by the 1989 Legislature.

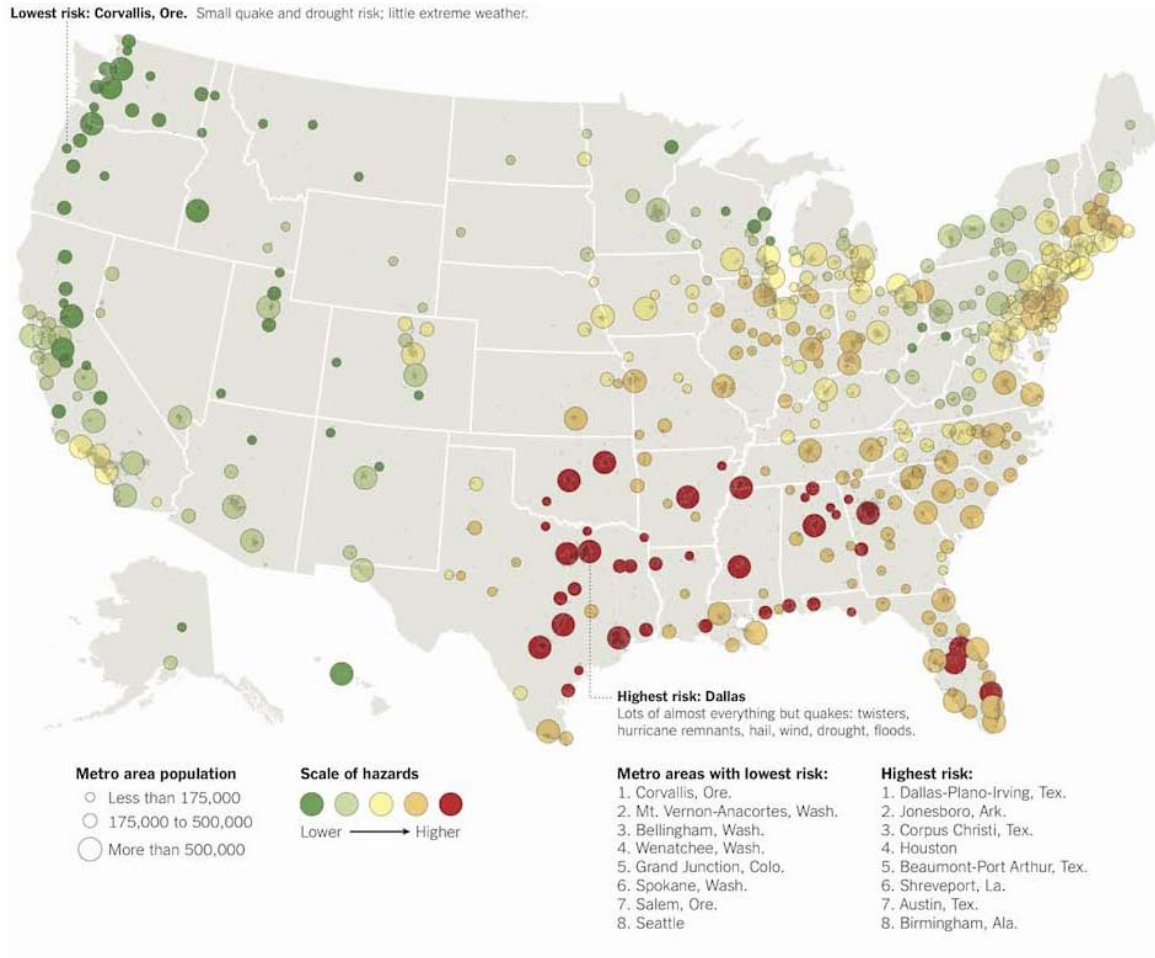
Oregon grows 99 percent of the entire U.S. commercial crop.

Oregon State Seashell: In 1848, a conchologist named Redfield called this shell *Fusitriton oregonensis* after the Oregon Territory. Known as the Oregon hairy triton, the shell reaches lengths up to five inches. The shell washes up on the Oregon coast at high tide. The Legislature named it the state shell in 1991.



Source: Oregon Blue Book: Oregon Almanac
<http://bluebook.state.or.us/facts/almanac/almanac05.htm>

Where to live to avoid a natural disaster



Source: New York Times

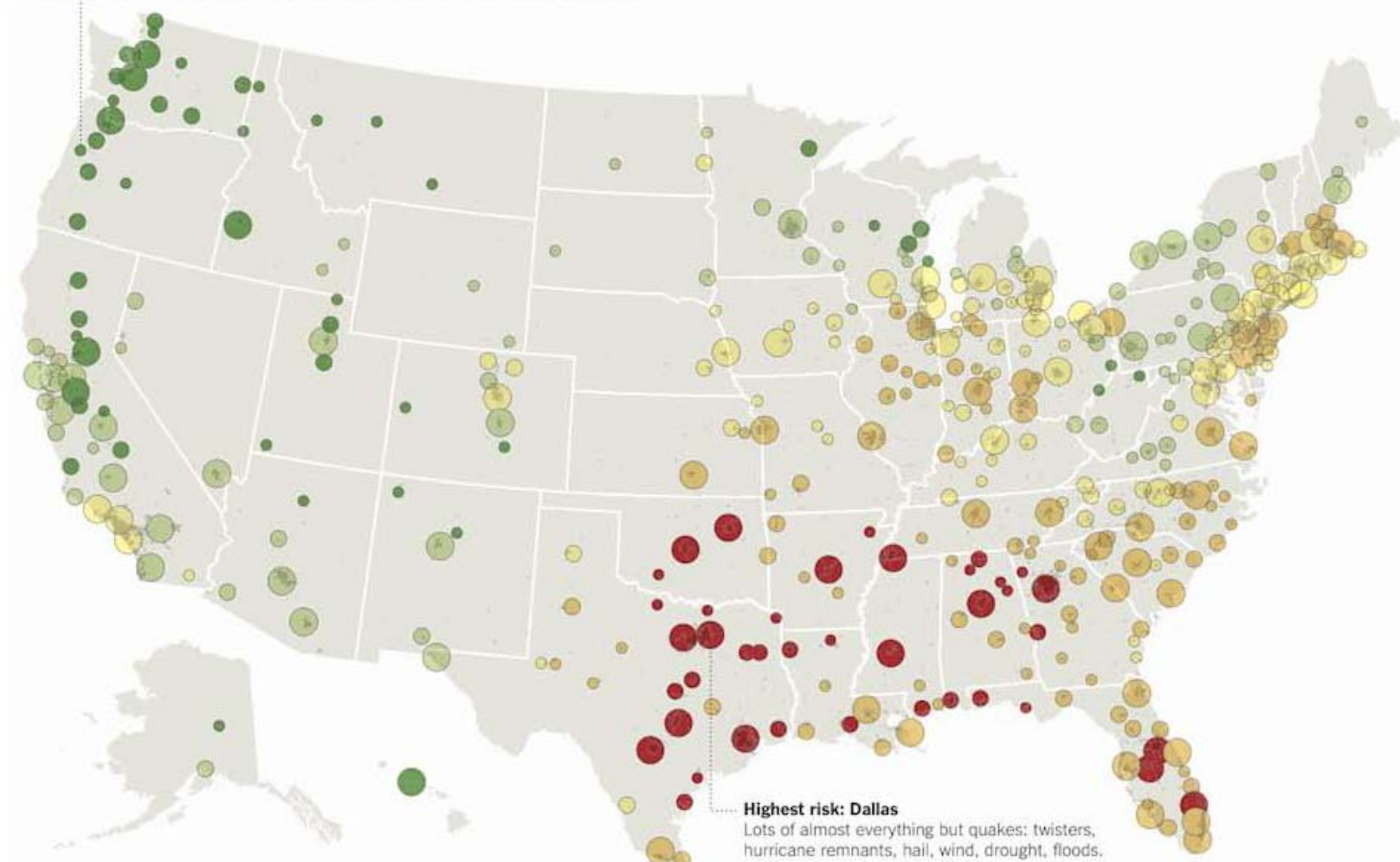
Where to live to avoid a natural disaster



Source: New York Times

Where to Live to Avoid a Natural Disaster - Map - NYTimes.com

Lowest risk: Corvallis, Ore. Small quake and drought risk; little extreme weather.



Highest risk: Dallas
Lots of almost everything but quakes: twisters, hurricane remnants, hail, wind, drought, floods.

Metro area population
○ Less than 175,000
○ 175,000 to 500,000
○ More than 500,000

Scale of hazards
Lower → Higher

Metro areas with lowest risk:
1. Corvallis, Ore.
2. Mt. Vernon-Anacortes, Wash.
3. Bellingham, Wash.
4. Wenatchee, Wash.
5. Grand Junction, Colo.
6. Spokane, Wash.
7. Salem, Ore.
8. Seattle

Highest risk:
1. Dallas-Plano-Irving, Tex.
2. Jonesboro, Ark.
3. Corpus Christi, Tex.
4. Houston
5. Beaumont-Port Arthur, Tex.
6. Shreveport, La.
7. Austin, Tex.
8. Birmingham, Ala.

Where to Live to Avoid a Natural Disaster - Map - NYTimes.com



www.csaplanning.net

www.polleverywhere.com

- <http://www.polleverywhere.com>
- Powerpoint presentations are posted at www.csaplanning.net

